

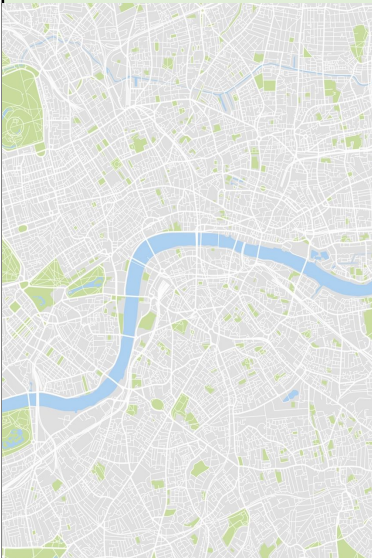

# Spring Trust Partnership – Knowledge Organiser









Geography Focus	Orienteering	Year 1	Autumn
-----------------	--------------	--------	--------

What? (Key Knowledge)	
Directions	4 key compass directions: North, South, East, West
Map Reading	Recognise symbols on a map
	Understand that maps and aerial view pictures are not the same, but can be depicting the same area.
	Recognise these features on aerial photographs
	A map is always drawn using a plan perspective.
Map features	Can recognise features on a map (Road, cities, churches, beaches, mountains ).
	Every map needs: A key A scale A title
Directional language	To describe the features in a location or a route.

What? (Key vocab)	
Spelling	Definition
Map	Maps are drawings of places that use lines and symbols to represent real life objects like roads, fields and buildings.
Aerial Photo	A photo taken from the air/ above
Key	Explains the meanings of symbols
Plan view	A 2D representation of a 3D object
Symbol	A mark or drawing used to represent an object or area
Route	A way from getting from a starting point to a destination
Near	A short distance away
Far	A large distance away
Location	The place where something is
Orienteer	To find your way across areas using a map.

## Diagrams and Symbols

			
Parking	Nature reserve	Train station	Telephone box
			
Church	Golf	Camp site	Cycle route